

A38 Derby Junctions

TR010022

8.50 Hedgerows within the Order Limits

Planning Act 2008

Rule 8 (1)(c)(ii)

The Infrastructure Planning (Examination Procedure) Rules 2010

Volume 8

December 2019

Infrastructure Planning

Planning Act 2008

The Infrastructure Planning (Examination Procedure) Rules 2010

A38 Derby Junctions
Development Consent Order 202[]

Hedgerows within the Order Limits

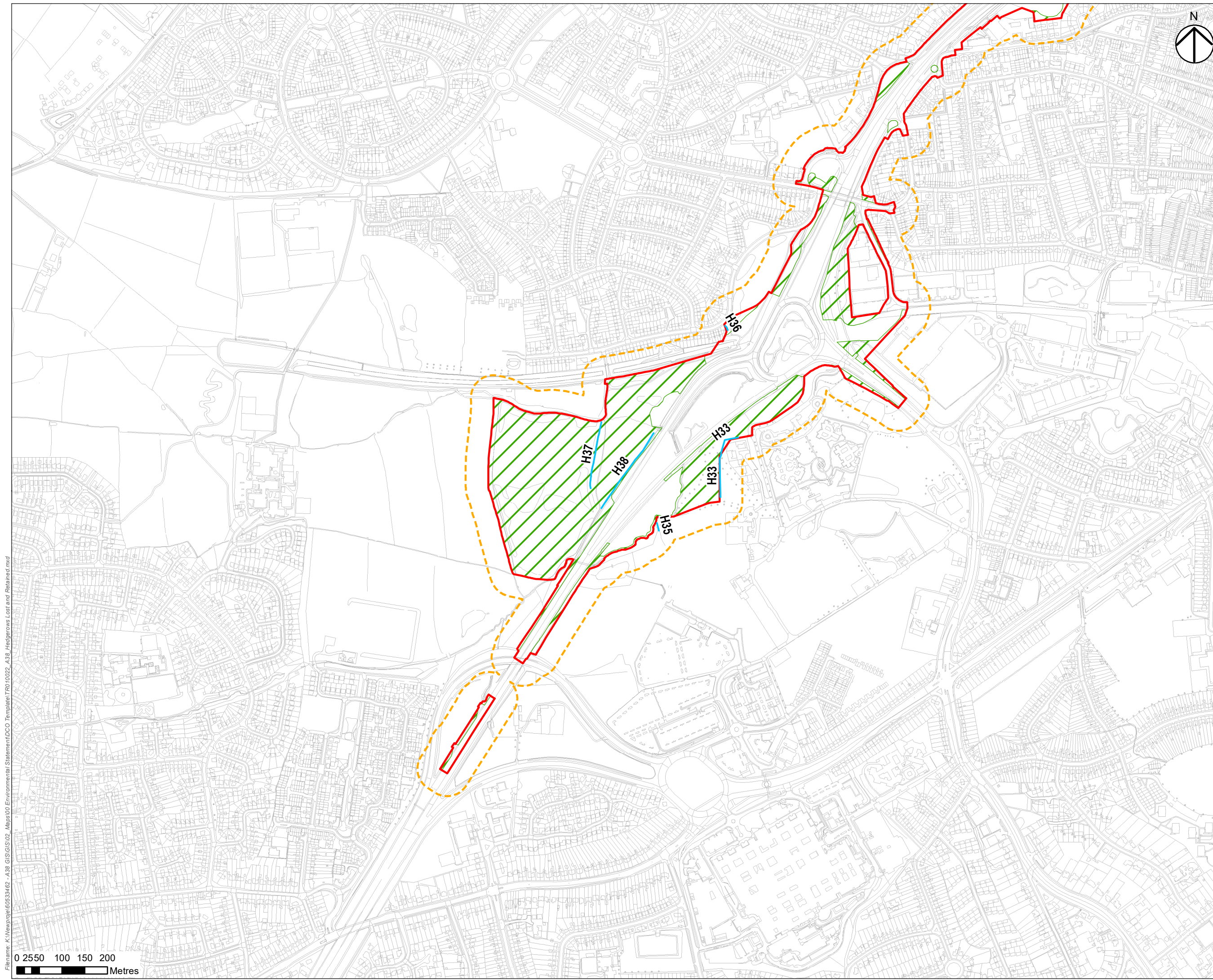
Regulation Number	Rule 8(1)(c)(ii)
Planning Inspectorate Scheme Reference	TR010022
Application Document Reference	8.50
Author	A38 Derby Junctions Project Team, Highways England

Version	Date	Status of Version
1	19 December 2019	Deadline 3 Submission

1 Hedgerows within the Order Limits

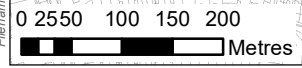
- 1.1 The ExA has asked Highways England to identify any hedgerows within the Order Limits that are subject to protection under the Hedgerows Regulations 1997 (question 56b of the ISH2). The figures in Appendix A provide details of hedgerows within the Order Limits, including the identification of which hedgerows would be retained and lost due to the Scheme (plus details of hedgerow ecological and cultural heritage interest).

Appendix A – Hedgerows Lost and Retained in the Order Limits

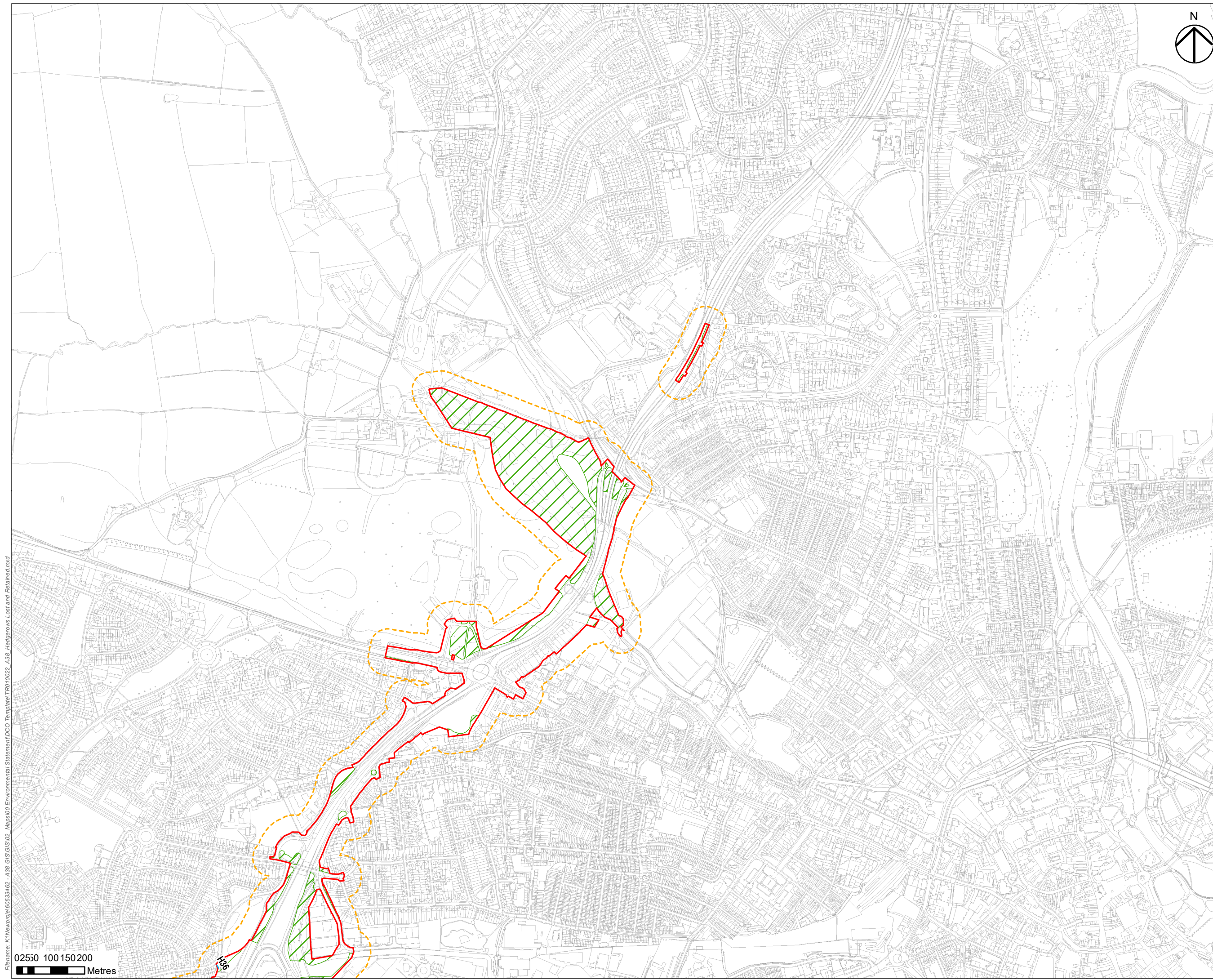


- NOTES**
1. THIS DRAWING IS TO BE READ IN CONJUNCTION WITH ALL OTHER RELEVANT DOCUMENTATION.
 2. DO NOT SCALE FROM THIS DRAWING. USE ONLY PRINTED DIMENSIONS.
 3. ALL DIMENSIONS IN METRES, ALL CHAINAGES, LEVELS AND COORDINATES ARE IN METRES UNLESS DEFINED OTHERWISE.
- LEGEND**
- SCHEME BOUNDARY
 - 50M SURVEY BOUNDARY
 - INDICATIVE AREA OF HABITAT RETENTION
 - SPECIES POOR HEDGEROW LOST
 - SPECIES POOR HEDGEROW RETAINED
- HEDGEROWS H37 & H35 OF HISTORIC INTEREST

Filename: K:\Newproj\60533462 - A38 GIS\GIS102 - Maps\00 Environmental Statement\DCO Template\TR010022 - A38 - Hedgerows Lost and Retained.mxd



FIRST ISSUE	AG	HP	17/12/19	P01
Revision Details	By	Check	Date	Suffix
Purpose of Issue				
DCO APPLICATION				
Client				
Highways England Floor 5 Two Colmore Square 38 Colmore Circus Birmingham B4 6BN				
Development Consent Order Number				
TR010022				
Project Title				
A38 DERBY JUNCTIONS				
Drawing Title				
KINGSWAY JUNCTION HEDGES LOST AND RETAINED				
Designed SW	Drawn AG	Checked LC	Approved HP	Date 17/12/19
Internal Project No 60533462			Suitability S2	
Scale @ A3 1:7,500			Zone A38	
<small>THIS DOCUMENT HAS BEEN PREPARED PURSUANT TO AND SUBJECT TO THE TERMS OF AECOM'S APPOINTMENT BY ITS CLIENT. AECOM ACCEPTS NO LIABILITY FOR ANY USE OF THIS DOCUMENT OTHER THAN BY ITS ORIGINAL CLIENT OR FOLLOWING AECOM'S EXPRESS AGREEMENT TO SUCH USE, AND ONLY FOR THE PURPOSES FOR WHICH IT WAS PREPARED AND PROVIDED.</small>				
Drawing Number Highways England Pn Originator Volume HE514503 -ACM -EBD-				Rev P01
Location A38_SW_PR_ZZ -DR-EG-0001				Type Role Number



NOTES

1. THIS DRAWING IS TO BE READ IN CONJUNCTION WITH ALL OTHER RELEVANT DOCUMENTATION.
2. DO NOT SCALE FROM THIS DRAWING. USE ONLY PRINTED DIMENSIONS.
3. ALL DIMENSIONS IN METRES, ALL CHAINAGES, LEVELS AND COORDINATES ARE IN METRES UNLESS DEFINED OTHERWISE.

- LEGEND
- SCHEME BOUNDARY
 - 50M SURVEY BOUNDARY
 - INDICATIVE AREA OF HABITAT RETENTION
 - SPECIES POOR HEDGEROW LOST
 - SPECIES POOR HEDGEROW RETAINED

Filename: K:\Newproj\60533462 - A38 GIS\GIS02 - Maps\00 Environmental Statement\DCO Template\TR010022_A38_Hedgerows Lost and Retained.mxd

02550 100 150 200
Metres

FIRST ISSUE	AG	HP	17/12/19	P01
Revision Details	By	Check	Date	Suffix

Purpose of Issue
DCO APPLICATION

Client
Highways England
Floor 5
Two Colmore Square
38 Colmore Circus
Birmingham
B4 6BN



Development Consent Order Number
TR010022

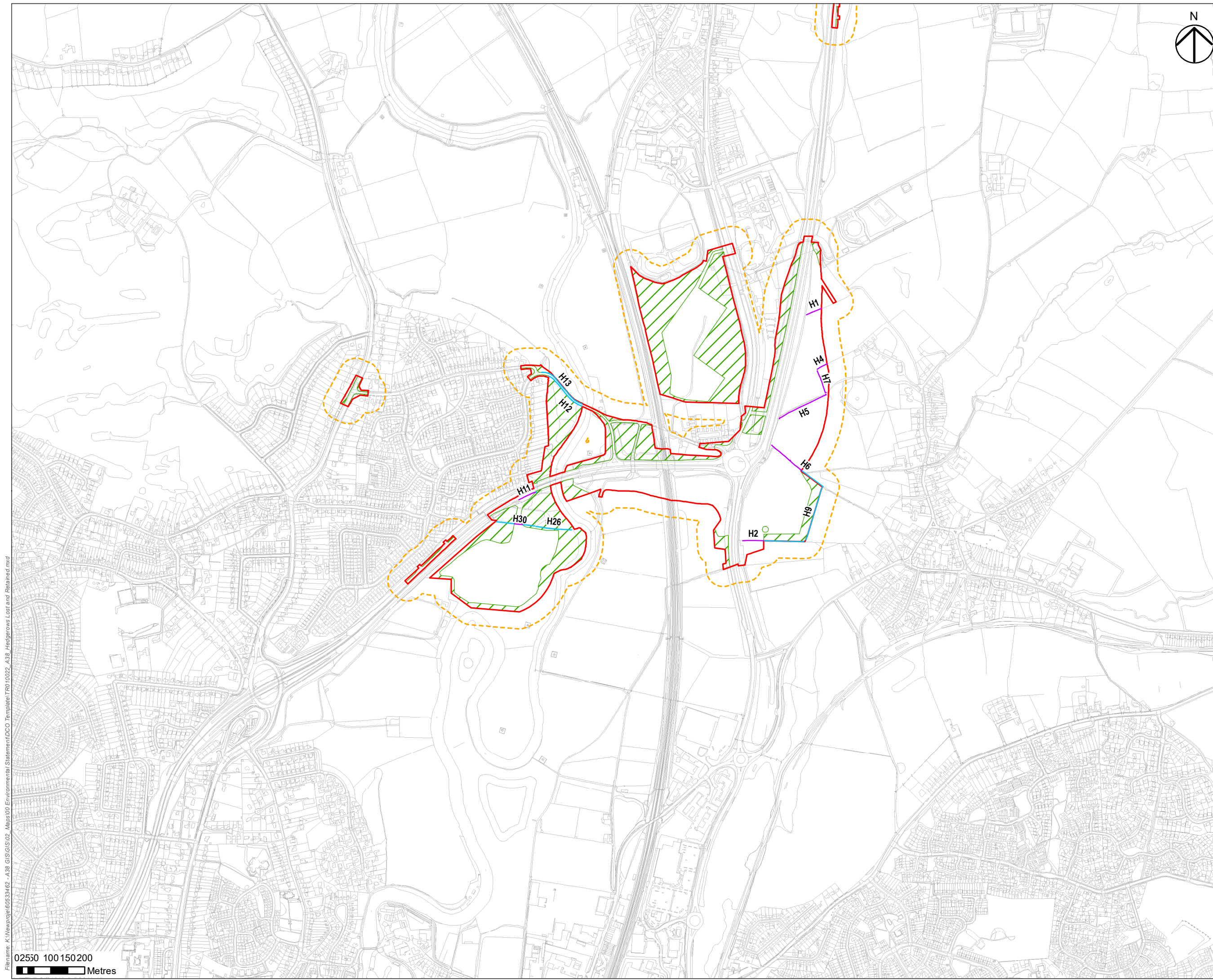
Project Title
**A38
DERBY JUNCTIONS**

Drawing Title
**MARKEATON JUNCTION
HEDGES LOST AND RETAINED**

Designed SW	Drawn AG	Checked LC	Approved HP	Date 17/12/19
Internal Project No 60533462	Suitability S2			
Scale @ A3 1:10,000	Zone A38			

THIS DOCUMENT HAS BEEN PREPARED PURSUANT TO AND SUBJECT TO THE TERMS OF AECOM'S APPOINTMENT BY ITS CLIENT. AECOM ACCEPTS NO LIABILITY FOR ANY USE OF THIS DOCUMENT OTHER THAN BY ITS ORIGINAL CLIENT OR FOLLOWING AECOM'S EXPRESS AGREEMENT TO SUCH USE, AND ONLY FOR THE PURPOSES FOR WHICH IT WAS PREPARED AND PROVIDED.

Drawing Number HE514503 -ACM	Originator -EBD-	Volume P01	Rev P01
Location A38_SW_PR_ZZ	Type -DR-EG-0002	Role 	Number



- NOTES**
1. THIS DRAWING IS TO BE READ IN CONJUNCTION WITH ALL OTHER RELEVANT DOCUMENTATION.
 2. DO NOT SCALE FROM THIS DRAWING. USE ONLY PRINTED DIMENSIONS.
 3. ALL DIMENSIONS IN METRES, ALL CHAINAGES, LEVELS AND COORDINATES ARE IN METRES UNLESS DEFINED OTHERWISE.
- LEGEND**
- SCHEME BOUNDARY
 - 50M SURVEY BOUNDARY
 - INDICATIVE AREA OF HABITAT RETENTION
 - SPECIES POOR HEDGEROW LOST
 - SPECIES POOR HEDGEROW RETAINED
- HEDGEROWS H5, H30 & H26 OF HISTORIC INTEREST

Filename: K:\Newproj\60533462 - A38 GIS\GIS102 - Maps\00 Environmental Statement\DCO Template\TR010022 - A38 - Hedgerows Lost and Retained.mxd

02550 100 150 200

 Metres

FIRST ISSUE	AG	HP	17/12/19	P01
Revision Details	By	Check	Date	Suffix
Purpose of Issue				
DCO APPLICATION				
Client				
Highways England				
Floor 5 Two Colmore Square 38 Colmore Circus Birmingham B4 6BN				
Development Consent Order Number				
TR010022				
Project Title				
A38 DERBY JUNCTIONS				
Drawing Title				
LITTLE EATON JUNCTION HEDGES LOST AND RETAINED				
Designed	Drawn	Checked	Approved	Date
SW	AG	LC	HP	17/12/19
Internal Project No			Suitability	
60533462			S2	
Scale @ A3		Zone		
1:10,000		A38		
THIS DOCUMENT HAS BEEN PREPARED PURSUANT TO AND SUBJECT TO THE TERMS OF AECOM'S APPOINTMENT BY ITS CLIENT. AECOM ACCEPTS NO LIABILITY FOR ANY USE OF THIS DOCUMENT OTHER THAN BY ITS ORIGINAL CLIENT OR FOLLOWING AECOM'S EXPRESS AGREEMENT TO SUCH USE, AND ONLY FOR THE PURPOSES FOR WHICH IT WAS PREPARED AND PROVIDED.				
Drawing Number		Originator		Rev
HE514503 -ACM		-EBD-		P01
A38_SW_PR_ZZ		-DR-EG-0003		
Location		Type Role Number		